

Encourage recreational use of the AONB

9.37 Ensure local people and visitors are aware of the excellent walking opportunities by displaying local maps and advertising them.

9.38 The attractions of the AONB draw tourists to the area and benefit the local economy.

9.39 Notice boards informing local people and tourists of the facilities that are available are planned for central areas.

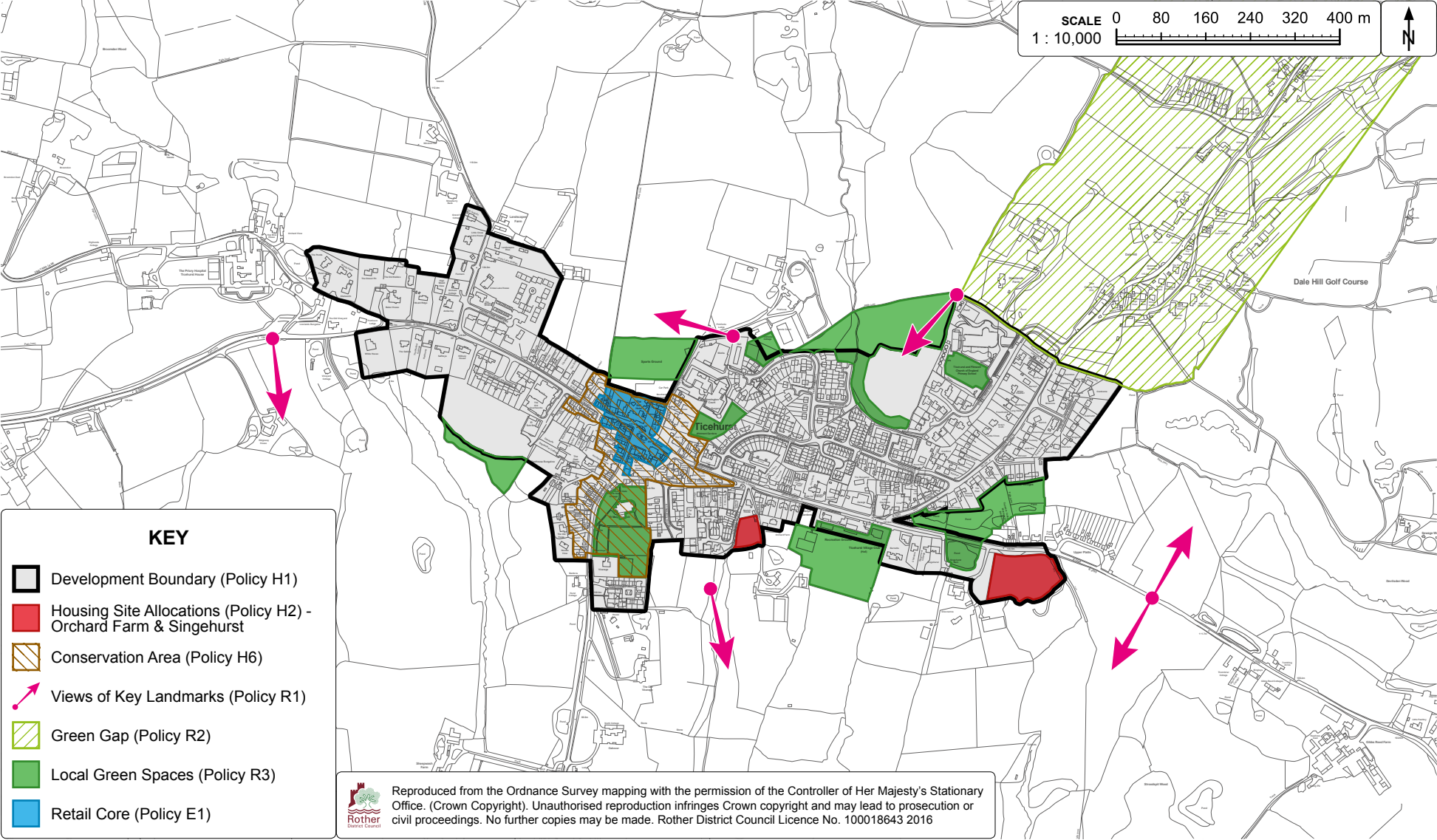
9.40 The pub in the centre of Ticehurst Village plans to produce leaflets about local walks. Information about local events is published every month in the parish magazine (News and Views) which is distributed throughout the parish.

9.41 Ticehurst has a well-attended footpath society and healthy walks programme.

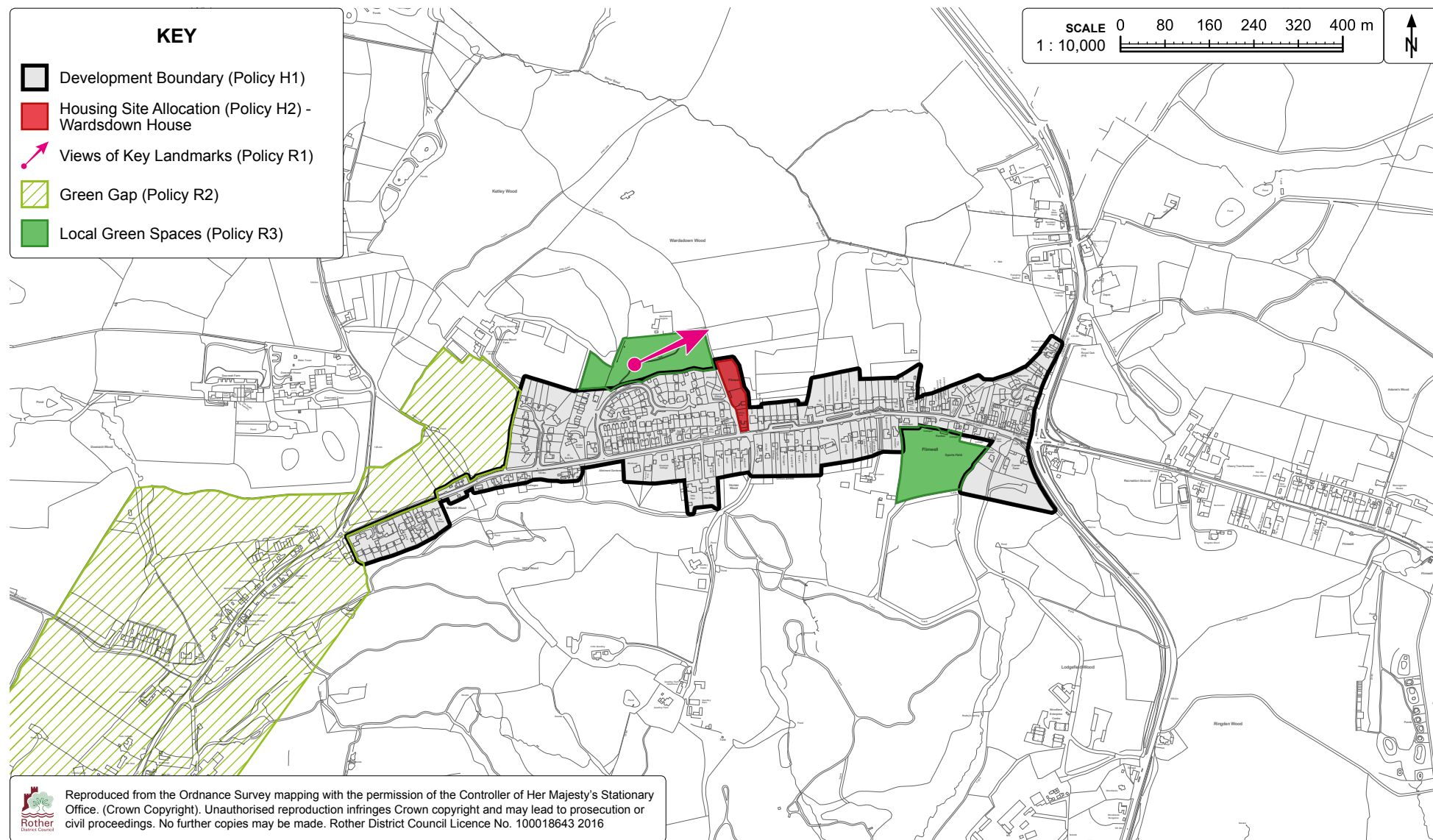
Summary of Ticehurst Neighbourhood Plan Policies

9.42 The following maps illustrate the TNP policies below:

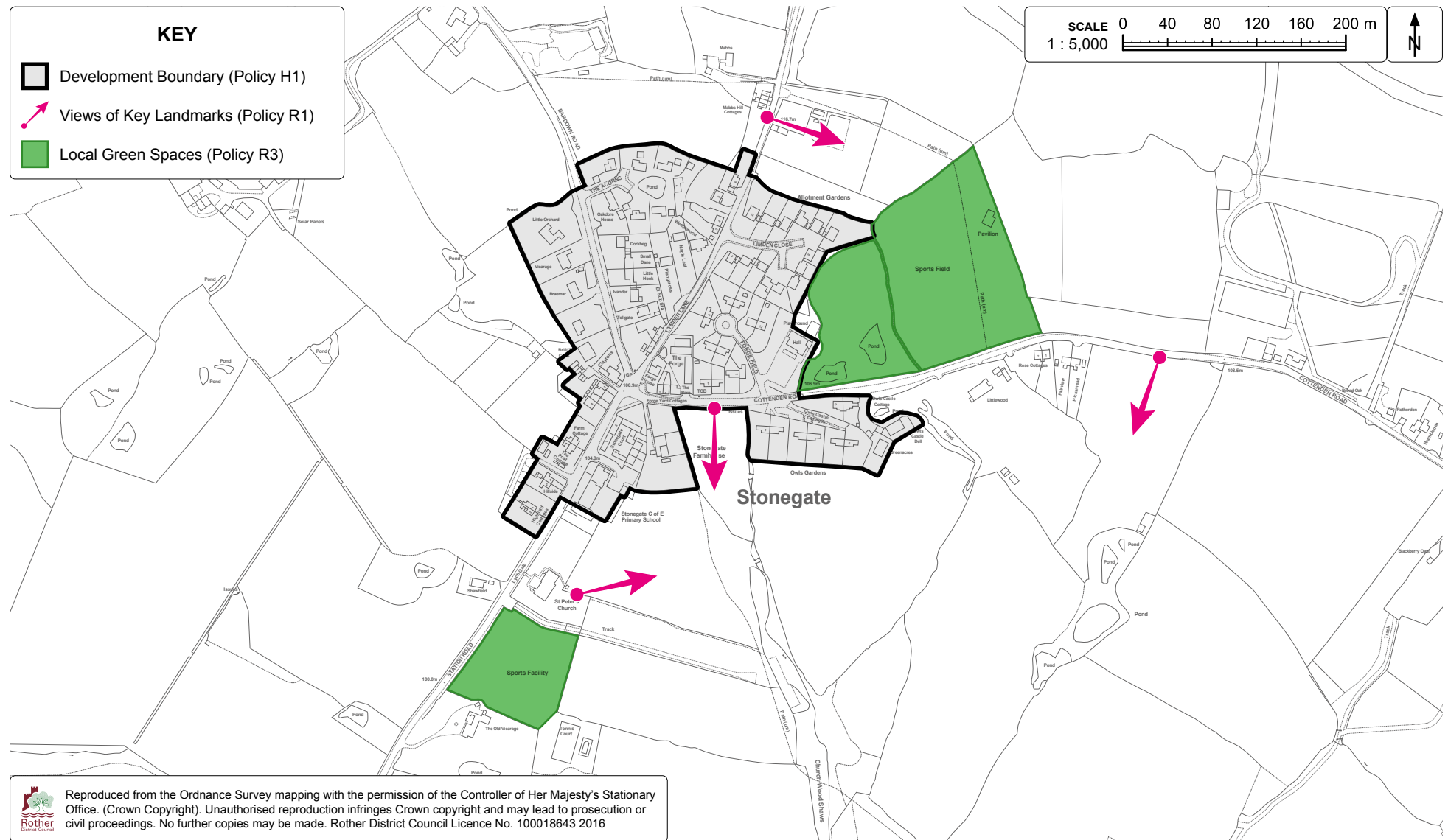
- R1 Conserve the Area of Outstanding Natural Beauty
- R2 Maintain Green Gaps Between Settlements
- R3 Protect & Enhance Green Spaces
- E1 Protect & Enhance Local Services & Facilities
- H1 The Spatial Plan
- H2 Housing Site Allocations
- H6 Conservation & Heritage



Map 24 — Policies for Ticehurst village.



Map 25 — Policies for Flimwell.



Map 26 — Policies for Stonegate.